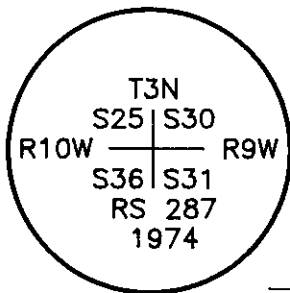


TILLAMOOK COUNTY SURVEYORS OFFICE
COURT HOUSE, TILLAMOOK OREGON 97141

SECTION CORNER COMMON TO SECTIONS 25 & 36, T.3N.,R.10W.,W.M.

AND SECTIONS 30 & 31, T.3N.,R.9W.,W.M.



I found a 2" iron pipe with a 3" Brass cap, as shown in in field notes for "Larry Kesterson Sec 25 T3NR10W" dated 1974.

History of found monument

This monument was set by John L. Carlich LS 287 from found remains of the original SE Bearing Tree, reported originally in 1873 by C. J. Handley, D. S., Contract No. 183 as a 12" hemlock S86°E 17 links, and later in 1882 by Samuel G. Caudle, D. S., Contract No. 419, as a 12" hemlock S36°E 17 links.

The Brass Cap was positioned at the corrected call, made by Caudle, of N36°W 17 links from the found remains in 1974, reported as ± 20" stub, 4' high, bottom of face consisting of several axe marks.

(Handley 1873) 14" Hemlock N10°W 23 links, Reported by Caudle in 1882 as a 15" Hemlock N10°W 24 links; (Now Gone).

(Handley 1873) 12" Hemlock S86°E 17 links, Reported by Caudle in 1882 as a 12" Hemlock S36°E 17 links, reported by John Carlich RS 287 as a ± 20" stub with bottom of face visible, and in 1986 as several piles of axe marks (Now Gone).

(Handley 1873) 8" Hemlock N80°E 31 links, Reported by Caudle in 1882 as an 8" Hemlock N78°E 34 links; (Now Gone).

(Caudle in 1882) 6" Hemlock S36°W 100 links; (Now Gone).

(1974 BT) 12" Hemlock N27°47'W 25.96', reported in 1986 as a 14" Hemlock scribes visible on partially healed face mag. N28°W 25.8'; (Now 17" Hemlock, scribes visible on partially healed face, at 1986 position).

(1974 BT) 18" Hemlock N88°36'W 15.31', reported in 1986 as a 25" Hemlock twin with 10" Hemlock scribes visible on partially healed face mag. S88°E 15.35'; (Now 27" stump 18" high, scribing visible on partially healed face, at 1986 position).

(1974 BT) 12" Fir S39°13'W 40.15', reported in 1986 as a 18" Fir scribes healed over, mag. S38°W 40.0'; (Now 21" Fir, face healed over, at 1986 position).

Found 1 1/2" iron pipe set by Wilbur Markham for Corner, T.C.S. Map F-40-277 and Rewitness Book 1 pages 218 and 235, by proportion, bears N77°02'W 9.22' from the brass cap set by John Carlich, Map B-675.

Found Markhams 10" Alder Bearing Tree N20°E 26.2' from his corner, reported in 1974 as a 14" alder N6°59'E 23.7' from Brass Cap and reported in 1986 as a 15" Alder mag. N7°E 23.6'; (Now 14" rotten alder snag, 10' tall, with Crown Zellerbach P/L tag attached).

Markhams 5" Hemlock Bearing Tree S86°W 12.6' from his corner was not found.

Also Found in 1974 was a line of original blazes running North from the corner and the original spring branch call of north 5.00 chains (330') course N60°W, found at North 340', course N40°W.



TILLAMOOK COUNTY SURVEYORS OFFICE
COURT HOUSE, TILLAMOOK OREGON 97141

SECTION CORNER COMMON TO SECTIONS 25 & 36, T.3N.,R.10W.,W.M.
AND SECTIONS 30 & 31, T.3N.,R.9W.,W.M.

New Accessory

Attached Tillamook County Surveyors yellow metal location poster to 12" fir
and 14" Hemlock Bearing Trees.

Surveys and Rewitnesses of Record

F-40-277	June 1955	Wilbur Markham P.E. 1842
Book 1 Page 218	June 1955	Wilbur Markham P.E. 1842
Book 1 Page 235	June 1955	Wilbur Markham P.E. 1842
A-1071	May 1963	Wilbur Markham P.E. 1842
B-675	Fall 1974	John L. Carlich RS 287
B-1224	July 1986	Anthony Klosterman LS 1998
B-1438	6-30-1990	Allan E. Duncan LS 793


Monument Location

This corner is located \pm 600' South of a logging road and \pm 340'
south of a creek, on the Northerly slope of a ridge. All except for the SW
quadrant have been clear cut.

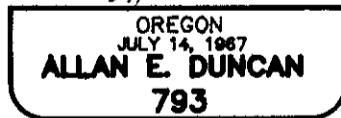
In the presence of Dan McNutt and Al Dvorak

April 24, 1995

Title:



Allan E. Duncan, C.S.



EXPIRES 12-31-95